


ALLESTREE PARK 1:7500 5m Contours

mapfile: AllestreePark2022e

0m  300m
(1cm = 75m)
MAGNETIC NORTH 2022

FIND YOUR WAY



Legend (ISOM2017-2)

- open land (grass)
- open land, scattered trees
- rough open land
- rough open land, scattered trees
- rough open land, scattered bushes
- forest: run
- forest: slow run, low visibility
- forest: walk, low visibility
- undergrowth: slow run, good visibility
- undergrowth: walk, good visibility
- vegetation: fight

- DO NOT ENTER**

 - Out of bounds
 - Settlement

- distinct vegetation boundary
- prominent large tree
- prominent bush or small tree

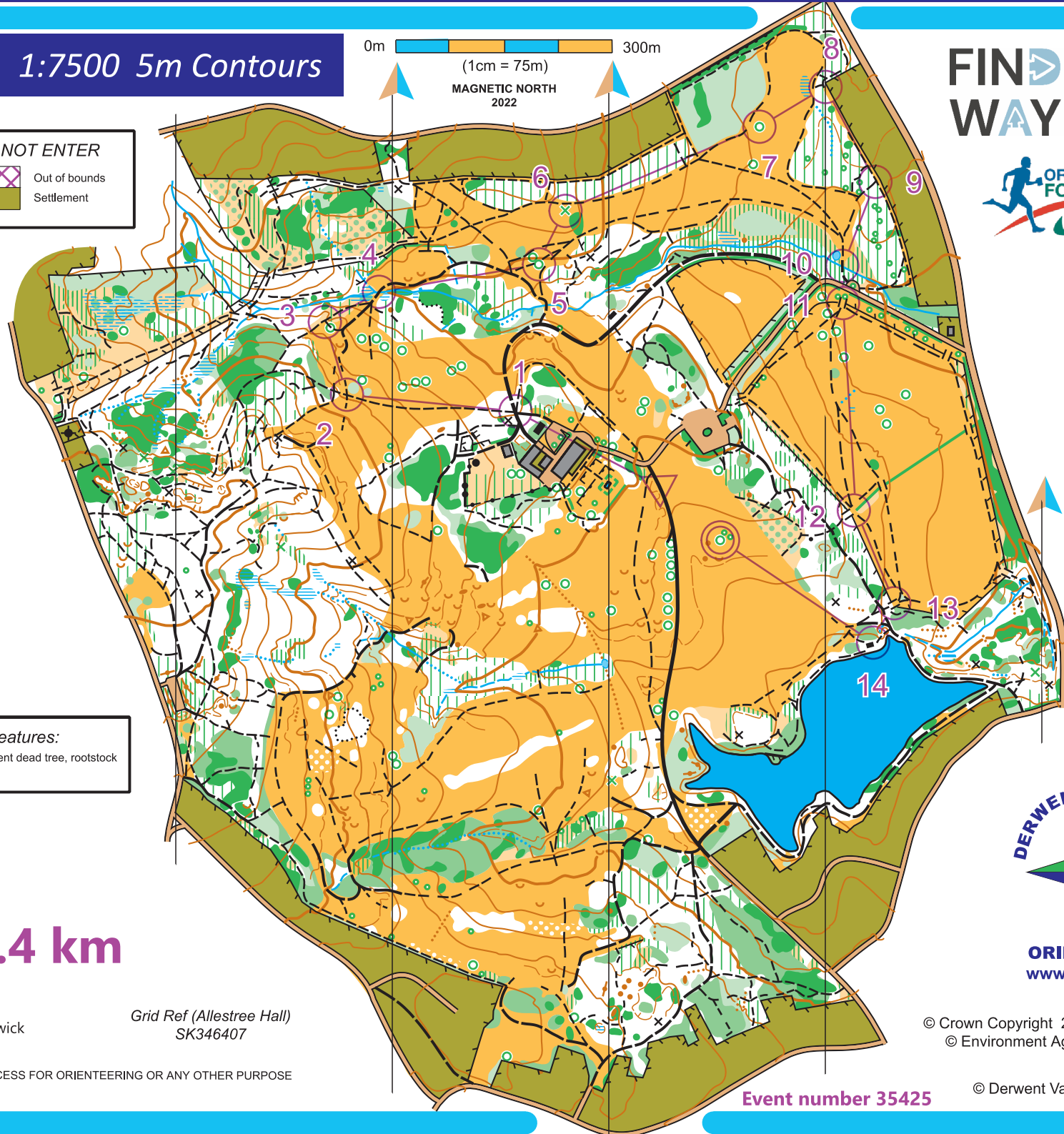
- contour
- index contour (every 25m)
- form-line
- earth bank
- earth wall
- narrow gully
- knoll: small, long, large
- depression: small, large
- platform
- broken ground

- lake or pond
- water hole
- water source/outlet
- small crossable watercourse
- minor water channel
- narrow marsh
- marsh

- wide road
- accessroad
- vehicle track
- footpath
- small footpath
- less distinct footpath
- wall
- ruined wall
- retaining wall
- high fence
- fence
- ruined fence
- crossing point (gate, stile)
- large building
- building
- high tower
- impassable cliff
- passable cliff
- paved area/car park

Special Features:

- prominent dead tree, rootstock
- hide




Long course 2.4 km

Survey and cartography by Richard Parkin, 2021
based on point cloud LIDAR
and previous maps by Roger Wilkindon, Tony Berwick
minor up-dates 2023

Grid Ref (Allestree Hall)
SK346407

POSSESSION OF THIS MAP DOES NOT IMPLY RIGHT OF ACCESS FOR ORIENTEERING OR ANY OTHER PURPOSE

printed by Hassall & Lucking Ltd, Long Eaton www.lucking.co.uk



ORIENTEERS
www.dvo.org.uk

© Crown Copyright 2020 OS 100015287
© Environment Agency copyright 2020
All rights reserved.

© Derwent Valley Orienteers 2022

Event number 35425